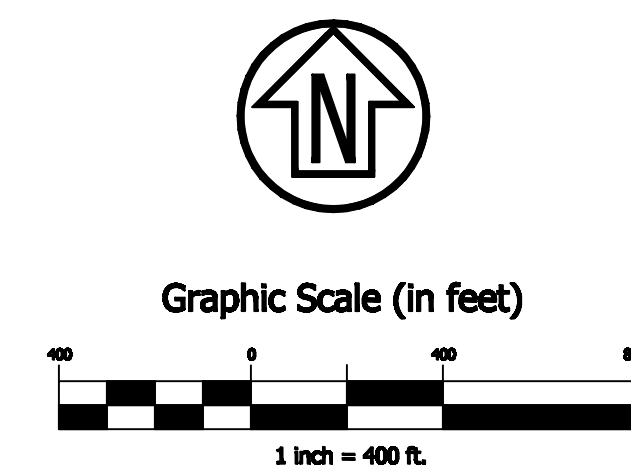
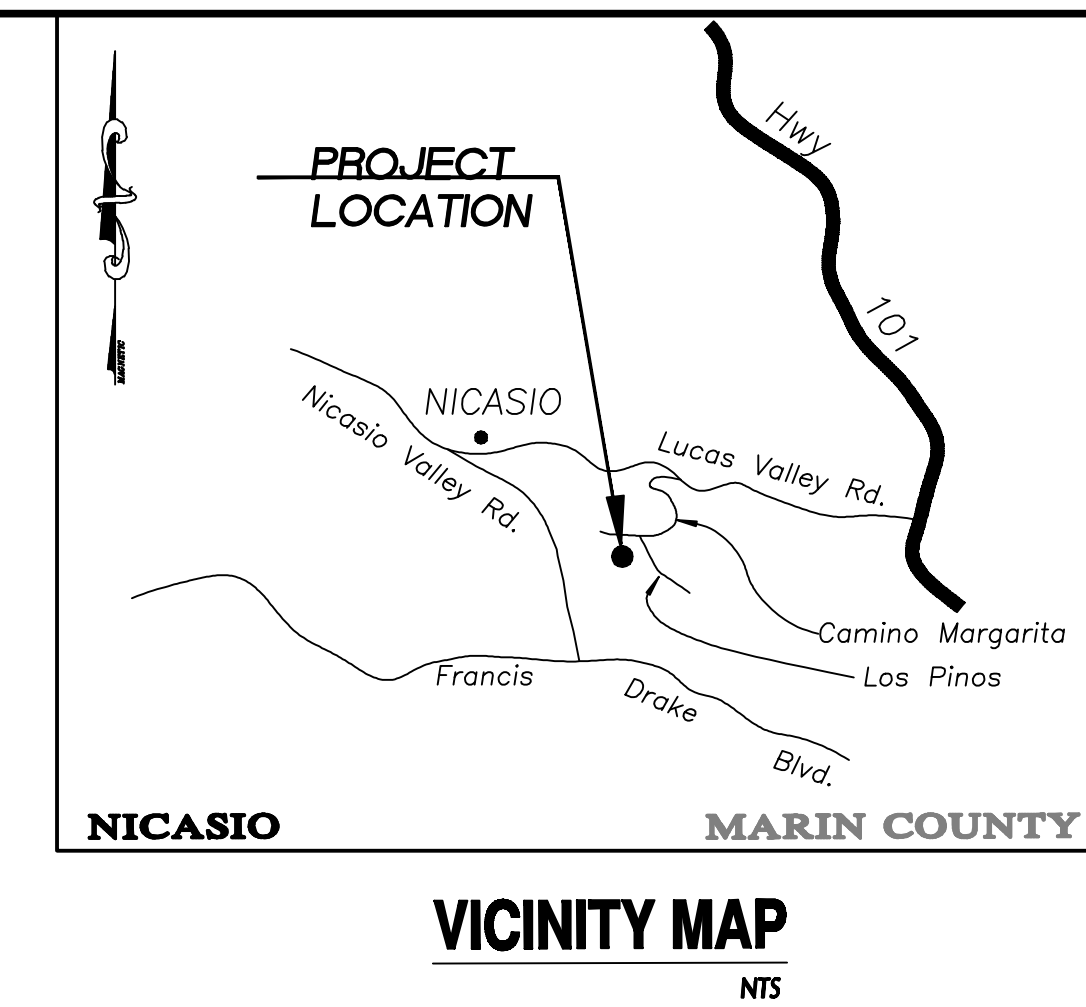
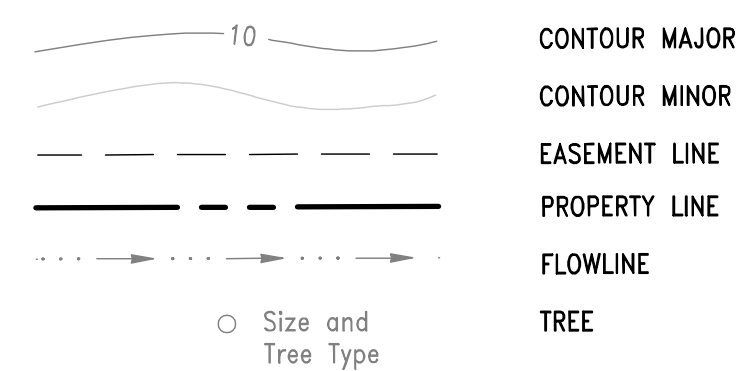


SITE TOPOGRAPHY MAP FOR MOUNT ZION RANCH NICASIO, CALIFORNIA



LEGEND



GENERAL NOTES

1. This survey does not reflect a final boundary determination. The boundary shown hereon is depicted for **graphical purposes only**.
2. The utilities shown hereon are based solely upon surface observations. This map makes no warranty whatsoever that other utilities, either surface or subsurface, do or do not exist. Prior to site planning and/or construction activities, it is recommended that the services of a utility location professional be utilized to ascertain the precise location of any utility, whether shown or not shown hereon.
3. Vertical datum based on NAVD 88
4. Field survey in building areas prepared by RW Davis and Associates in October 2009. All other topographic information outside the building areas is provided from MarInMaps and is approximate only.

CSW | ST 2

**CSW/Stuber-Stroeh
Engineering Group, Inc.**
45 Leveroni Court
Novato, CA 94949
tel: 415.883.9850
fax: 415.883.9835

**Civil & Structural Engineers
Surveying & Mapping
Environmental Planning
Land Planning
Construction Management
Landscape Architecture**

© 2009

Rev	Date	Description	Designed	Drawn	Checked
A	10/28/09	DRAFT PLAN FOR CONCEPTUAL REVIEW			

MOUNT ZION RANCH

SITE TOPOGRAPHY MAP

A.P.N. 121-210-62

**City Of
Nicasio**

**County Of
Marin**

State Of
California

Prepared Under the Direction of:

Sheet

C1

Scale:	1 inch = 400 ft.
---------------	------------------

Date:	October 2009
-------	--------------

File: 8.7920.13

Plan File:	D-4921
------------	--------