

Comptche Ridge Vineyard

Mendocino County, California, AC +/-



- Boundary
- Wetlands
- Riparian
- Stream, Intermittent
- River/Creek
- Water Body

|  Boundary 167.8 ac

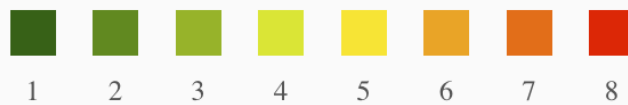
SOIL CODE	SOIL DESCRIPTION	ACRES	%	CAP
187	Ornbaun-Zeni complex, 9 to 30 percent slopes	41.3	24.61	4e
188	Ornbaun-Zeni complex, 30 to 50 percent slopes	31.2	18.62	6e
189	Ornbaun-Zeni complex, 50 to 75 percent slopes	63.5	37.83	7e
103	Bearwallow-Wolfey complex, 5 to 15 percent slopes	0.1	0.05	3e
235	Yellowhound-Kibesillah complex, 50 to 75 percent slopes, MLRA 4B	31.7	18.88	7e
TOTALS		167.8	100%	6.07

Capability Legend


Increased Limitations and Hazards

Decreased Adaptability and Freedom of Choice Users


Land, Capability




'Wild Life'




Forestry




Limited



Moderate



Intense



Limited



Moderate



Intense



Very Intense



Grazing Cultivation

(c) climatic limitations (e) susceptibility to erosion

(s) soil limitations within the rooting zone (w) excess of water